

(281)

**बिहार सरकार**  
**नगर विकास एवं आवास विभाग**  
**अधिसूचना**

संख्या-11/न०वि०/मा०प्लान(आ०क्षे०)-25/2016..... 208 ..... न०वि० एवं आ० वि०, बिहार शहरी आयोजना तथा विकास अधिनियम, 2012 की धारा-9 सह-पठित बिहार शहरी आयोजना तथा विकास नियमावली, 2014 के नियम-9 के द्वारा प्रदत्त शक्तियों का प्रयोग करते हुए बिहार सरकार, बेगूसराय नगर निगम एवं इसके आस-पास स्थित महत्वपूर्ण क्षेत्रों एवं शहरी क्षमता वाले ग्रामीण क्षेत्रों के समेकित एवं सुव्यवस्थित विकास के उद्देश्य से अगले बीस वर्षों अथवा इससे विस्तारित अवधि के लिए महायोजना तैयार करने हेतु निम्नलिखित आयोजना क्षेत्र घोषित करती है, जिसे "बेगूसराय आयोजना क्षेत्र" कहा जायेगा। इसकी स्थानीय सीमाएं निम्नवत् हैं : -

- उत्तर** - पश्चिमी भाग में भगवानपुर ब्लॉक के पासोपुर से होते हुए, दामोदरपुर, एराजी अउगनहींगु एराजी पुरखोतिमपुर, दहिया से होते हुए बीरपुर ब्लॉक के नौला से होते हुए भगवानपुर के भिठसारी से होते हुए बीरपुर के दीहपुर, मोजाफरा, भावआंनदपुर, राजापुर से होते हुए बेगूसराय के कीरीया, हैबतपुर, छनपुरा से होते हुए पूर्व में नावकोटी के दफरपुर तक।
- दक्षिण** - पूर्वी भाग में मटिहानी ब्लॉक के सीरनिआ से होते हुए सिरनिया बरारी, सीहमन बरारी, सीहमन बरारी बंदोबस्ती, रामडीरी से होते हुए बरौनी ब्लॉक के मलहीपुर, सिमरिया, गंगा प्रसाद से होते हुए पश्चिम में तेघरा ब्लॉक के बरौनी नगर परिषद के दक्षिणी सीमा तक।
- पूरब** - उत्तरी भाग में नावकोटी ब्लॉक के दफरपुर से होते हुए, कमलपुर, छटौना, नावकोटी से होते हुए बेगूसराय ब्लॉक के परना, चन्द्रपुरा, नीमन से होते हुए डंडारी ब्लॉक के राजोपुर से होते हुए, बेगूसराय ब्लॉक के कैथ, शाहपुर, शमसउद्दीन लोदीपुर से होते हुए मटिहानी ब्लॉक के सफापुर, महम्मदपुरमनी, दरियापुर, बलाहपुर, चक से होते हुए दक्षिणी भाग में सीरनिआ तक।
- पश्चिम** - उत्तरी भाग में भगवानपुर सी०डी० ब्लॉक के पासोपुर, गौरा, तेघड़ा नगर परिषद के उत्तरी, पश्चिमी सीमा से होते हुए गौरा, बरौनी से होते हुए दक्षिण में बरौनी नगर परिषद के दक्षिणी सीमा तक।

बेगूसराय आयोजना क्षेत्र का क्षेत्रफल 619.93 वर्ग कि०मी० है, जिसमें शहरी क्षेत्र का क्षेत्रफल 110.00 वर्ग कि०मी० एवं शेष ग्रामीण क्षेत्र का क्षेत्रफल 509.93 वर्ग कि०मी० है। इस आयोजना क्षेत्र के अन्तर्गत 8 सी०डी० ब्लॉक बेगूसराय, बरौनी, तेघड़ा, भगवानपुर, बीरपुर, मटिहानी, नावकोटी एवं डंडारी के चार शहरी प्रशासनिक इकाई-बेगूसराय नगर निगम, बरौनी नगर परिषद, बिहट नगर परिषद एवं तेघड़ा नगर पंचायत तथा 282 राजस्व ग्राम शामिल हैं।

इस आयोजना क्षेत्र का नक्शा यथा अनुसूची-I, इस आयोजना क्षेत्र के अधीन पड़ने वाली शहरी प्रशासनिक इकाई एवं राजस्व ग्रामों की सूची यथा अनुसूची-II एवं आयोजना क्षेत्र के अधीन शहरी प्रशासनिक इकाई तथा राजस्व ग्रामों के नाम एवं आबादी की विवरणी यथा अनुसूची-III के रूप में इस अधिसूचना के साथ संलग्न है।

बिहार राज्यपाल के आदेश से।


2/2/2019

( चैतन्य प्रसाद )  
प्रधान सचिव,

नगर विकास एवं आवास विभाग,

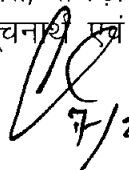
क्रमांक -11/न०वि०/मा०प्लान(आ०क्षे०)-25/2016..208./न०वि० एवं आ०वि०, पटना, दिनांक-...08-02-2019

**प्रतिलिपि**-अधीक्षक, राजकीय मुद्रणालय, गुलजारबाग, पटना/ई-गजट कोषांग वित्त विभाग, पटना (सी०डी० के साथ) को बिहार गजट में अतिरिक्त प्रकाशन हेतु सूचनार्थ एवं अनुरोध है कि प्रकाशित गजट के 200 कॉपी कार्यालय उपयोग के लिए उपलब्ध कराया जाय।

  
7/2/2019  
प्रधान सचिव,

क्रमांक -11/न०वि०/मा०प्लान(आ०क्षे०)-25/2016..208./न०वि० एवं आ०वि०, पटना, दिनांक-...08-02-2019

**प्रतिलिपि**-मुख्य सचिव, बिहार/ विकास आयुक्त, बिहार/ बिहार शहरी आयोजना तथा विकास बोर्ड के सभी सदस्य/प्रमण्डलीय आयुक्त, मुंगेर/जिलाधिकारी बेगूसराय/नगर आयुक्त, नगर निगम, बेगूसराय/कार्यपालक पदाधिकारी, नगर परिषद्, बरौनी/नगर परिषद्, बीहट/नगर पंचायत, तेघड़ा/माननीय विभागीय मंत्री के आप्त सचिव, न०वि० एवं आ०वि०/ सभी संबंधित अंचलाधिकारी को सूचनार्थ एवं आवश्यक कारवाई हेतु प्रेषित।

  
7/2/2019  
प्रधान सचिव,

(279)

**Government of Bihar**  
**Urban Development & Housing Department**

**NOTIFICATION**


No.- 11/न०वि०/मा०प्लान(आ०क्षे०)-25/2016 .....<sup>209</sup>....., UD&HD, in exercise of the powers conferred by Section-9 of the Bihar Urban Planning and Development Act, 2012 read with Rule-9 of the Bihar Urban Planning and Development Rules, 2014, the Government of Bihar, with the objective of integrated and planned development of Begusarai Municipal Corporation and surrounding important areas as well as rural areas having potential of urbanization and to prepare Master Plan of Begusarai for the period of 20 years or more, declares the follows the planning area, which will be called the "**Begusarai Planning Area**". Its local boundary are as follows -

- North - In the western part from Pasopur of Bhagwanpur Block, Damoderpur, Arazi Augnhingn, Arazi Purkhotimpur, Dahia to Naula of Birpur Block, Bhithsari of Bhagwanpur, Dihpur Mozafara, Bhawanandpur, Rajapur, Korias of Begusarai, Haibatpur, Chanpura upto Dafarpur of Nao Kothi in the Eastern Part.
- South- In the Eastern part from Sirnia of Matihani Block, Sirnia Barari, Sihman Barari, Sihman Barari Bandobasti, Ramdiri to Malhipur, Semaria, Ganga Prasad of Barauni Block upto Southern Border of Barauni Nagar Parishad of Teghra Block in the Western Part.
- East - In the Northern part from Dafarpur of Nao Kothi Block, Kamalpur, Chatauna, Nao Kothi, Parna, Chandrapura, Niman to Rajapur of Dandari Block, Kaith (Begusarai Block, Sahpur, Shamshuddin, Lodipur to Safapur of Matihani Block Mahamadpurmani, Dariyapur, Bahalpur, Chak upto Sirniya in the Southern Part.
- West - In the Northern part from Pasopur of Bhagwanpur, Gaura, North-Western border of Teghra Nagar Parishad, Gaura, Barauni upto Southern border of Barauni Nagar Parishad in the Southern Part.

The total area of Begusarai Planning Area is 619.93sq.km, in which 110.00sq.km is urban area and the rest 509.93sq.km is rural area. Four urban administrative units- Begusarai Municipal Corporation, Barauni Nagar Parishad, Bihat Nagar Parishad and Teghara Nagar Panchayat and a total of 282 revenue villages of 8 CD Blocks-Begusarai, Barauni, Teghra, Bhagwanpur, Birpur, Matihani, Navkothi and Dandari are included within this Planning Area.

Map of this Planning Area as Annexure-I, List of Administrative Units and Revenue Villages as Annexure -II, names and population details of Urban Administrative Unit and Revenue Villages falling under this Planning Area as Annexure -III are appended to this notification.

By the order of Governor,

  
( Chaitanya Prasad )

Principal Secretary

Urban Development and Housing Department

Memo No. -11 / न०वि० / मा०प्लान(आ०क्षे०)-25 / 2016 209 /UD&HD/Patna, dated -08-02-2019

**Copy to** -Superintendent, Secretariat Printing Press, Gulzarbag, Patna, E-Gazette Cell, Finance Department, Patna, Bihar with CD for publication in an extra ordinary issue of the Bihar Gazette.

He is requested to make available 200 copies of published Gazette for official use immediately.

**Principal Secretary,**

Memo No. -11 / न०वि० / मा०प्लान(आ०क्षे०)-25 / 2016 209 /UD&HD/Patna, dated -08-02-2019

**Copy to**-Chief Secretary Bihar/ Development Commissioner Bihar/Members of the Bihar Urban Planning and Development Board/ Divisional Commissioner, Munger/ District Magistrate, Begusarai/ Municipal Commissioner, Municipal Corporation Begusarai/Executive Officer, Nagar Parishad, Barauni / Nagar Parishad, Bihat / Nagar Panchayat, Teghra / P.S Hon'ble Minister, UD&HD/ Circle officers of the concerned area for kind information and necessary action.

**Principal Secretary,**

# BEGUSARAI PLANNING AREA

**KEY MAP**

**LEGEND**

**ADMINISTRATIVE BOUNDARIES**

- BEGUSARAI PLANNING AREA BOUNDARY
- BLOCK BOUNDARY

**URBAN ADMINISTRATIVE UNITS**

- Begusarai M.C. + I.O.C.
- Barauni N.P.
- Bihaat N.P.
- Teghra N.P.

**REGIONAL CONNECTIVITY**

- NATIONAL HIGHWAY
- STATE HIGHWAY
- RAILWAY TRACK
- RIVER GANGA AND ITS TRIBUTARIES

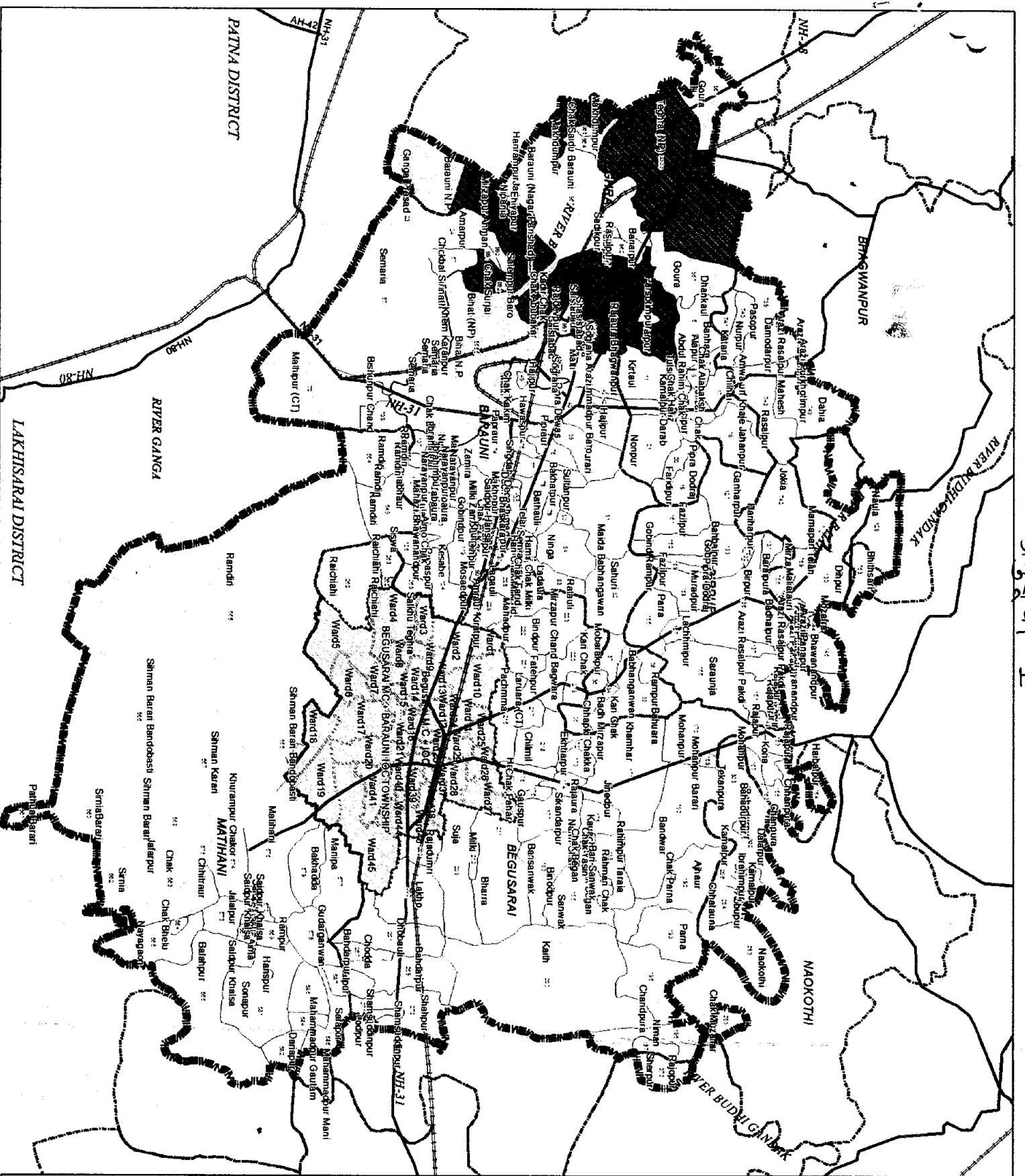
**Brief Profile:-**

- Begusarai Nagar Nigam Area : 48.52 sq.km
- Barauni Nagar Pachayat : 24.22 sq.km
- Bihaat Nagar Pachayat Area : 18.135 sq.km
- Teghra Nagar Pachayat Area : 18.125 sq.km
- Total Planning area: 619.93 sq.km
- Total Population: 1342276 (2011)
- Urban administrative Unit: 4
- Revenue Villages: 282

**CONSTITUENTS OF BEGUSARAI PLANNING AREA**

**SCALE** 1:125,000


Prepared By: Towns and Country Planning Organisation, UD&HD, Bihar



10

CONSTITUENTS OF BEGUSARAI PLANNING AREA (SUMMERY REPORT)

Sl. No.	C. D. Blocks	No. of Revenue Villages	Rural Area (sq.km)	No. of Urban Administrative Units	Urban Area (sq.km)	Total Population (as per Census 2001)	Total Population (as per Census 2011)	Total Area (sq.km)
1	Begusarai	65	132.97	1	48.52	305119	580613	181.49
2	Barauni	78	94.49	1	18.14	160977	250089	112.63
3	Teghra	40	44.21	2	43.34	237817	216149	87.55
4	Bhagwanpur	17	23.83	0	0.00	25879	34119	23.83
5	Birpur	31	44.63	0	0.00	67957	88394	44.63
6	Mathani	38	152.52	0	0.00	118185	142489	152.52
7	Naakothi	12	15.63	0	0.00	19717	24663	15.63
8	Dandari	1	1.66	0	0.00	4641	5760	1.66
<b>Total</b>		<b>282</b>	<b>509.93</b>	<b>4</b>	<b>110.00</b>	<b>940292</b>	<b>1342276</b>	<b>619.93</b>





## CONSTITUENTS OF BEGUSARAI PLANNING AREA

Sl.No.	CD_BLOCK	TOWN/VILLAGE NAMES	STATUS	CENSUS CODE (2001)	CENSUS CODE (2011)	TOTAL POPULATION 2001	TOTAL POPULATION 2011	AREA (in sqkm)
1	Begusarai	BEGUSARAI MC & BARAUNI IOC TOWNSHIP	TOWN	2224100	801346	107623	323668	48.52
2	Begusarai	Larua (CT)	CENSUS TOWN	2221700	238158	5843	9376	1.06
3	Begusarai	Salkhu Teghra	VILLAGE	2226000	NA	712	0 (Uninhabited)	1.00
4	Begusarai	Bindpur	VILLAGE	2222200	238135	3222	3734	2.39
5	Begusarai	Dhobauli	VILLAGE	2220100	238123	12700	17904	3.88
6	Begusarai	Rajadumri	VILLAGE	2220300	238125	2863	5291	1.33
7	Begusarai	Suja	VILLAGE	2220900	238127	5716	10532	5.14
8	Begusarai	Lakho	VILLAGE	2220200	238124	10980	14570	3.99
9	Begusarai	Bharra	VILLAGE	2221100	238129	8069	7679	6.92
10	Begusarai	Sikandarpur	VILLAGE	2217700	238099	4866	5363	2.75
11	Begusarai	Gauspur	VILLAGE	2217600	238098	600	744	0.48
12	Begusarai	Chak Pahar	VILLAGE	2221300	NA	0 (Uninhabited)	0 (Uninhabited)	0.09
13	Begusarai	Hardia	VILLAGE	2217500	238097	4789	7185	1.44
14	Begusarai	Pachmma	VILLAGE	2221600	238130	4901	5795	2.53
15	Begusarai	Fatehpur	VILLAGE	2222100	238134	2813	3762	1.11
16	Begusarai	Amraur Kiratpur	VILLAGE	2222900	238142	4560	5741	1.85
17	Begusarai	Raichiahi	VILLAGE	2226300	238145	4777	5997	0.88
18	Begusarai	Raichiahi	VILLAGE	2226200	238144	0 (Uninhabited)	0 (Uninhabited)	0.16
19	Begusarai	Chandpura	VILLAGE	2219500	238117	9019	10915	4.06
20	Begusarai	Chak Farid	VILLAGE	2222500	238138	0 (Uninhabited)	0 (Uninhabited)	0.01
21	Begusarai	Chak Farid	VILLAGE	2222600	238139	0 (Uninhabited)	0 (Uninhabited)	0.02
22	Begusarai	Mahadpur	VILLAGE	2222800	238141	1438	2083	0.73
23	Begusarai	Ratauli	VILLAGE	2222300	238136	3335	4222	3.34
24	Begusarai	Kari Chak	VILLAGE	2221900	238132	642	1268	0.78
25	Begusarai	Bagwara	VILLAGE	2222000	238133	4762	4946	3.16
26	Begusarai	Chilmil	VILLAGE	2221800	238131	7083	6803	2.65
27	Begusarai	Chakka	VILLAGE	2217200	238094	832	499	0.32
28	Begusarai	Ekhtiarpur	VILLAGE	2217300	238095	2785	3813	1.02
29	Begusarai	Rajaura	VILLAGE	2217400	238096	4276	5443	0.75
30	Begusarai	Barisanwak	VILLAGE	2218300	238105	3587	5830	3.32
31	Begusarai	Jinedpur	VILLAGE	2217800	238100	2637	3986	1.40
32	Begusarai	Chak Began	VILLAGE	2218100	238103	0 (Uninhabited)	1 (Uninhabited)	0.08
33	Begusarai	Narhi Chak	VILLAGE	2218200	238104	0 (Uninhabited)	89	0.18
34	Begusarai	Bahdarpur	VILLAGE	2226900	238149	6728	11602	3.68
35	Begusarai	Kaith	VILLAGE	2220000	238122	7502	9760	19.57
36	Begusarai	Rahman Chak	VILLAGE	2218800	238110	0 (Uninhabited)	0 (Uninhabited)	0.08
37	Begusarai	Chak Yasin	VILLAGE	2218000	238102	0 (Uninhabited)	0 (Uninhabited)	0.05
38	Begusarai	Kauachaur	VILLAGE	2217900	238101	0 (Uninhabited)	0 (Uninhabited)	0.07
39	Begusarai	Rahimpur Taraia	VILLAGE	2218900	238111	2715	3517	2.73
40	Begusarai	Bari Sanwak	VILLAGE	2218700	238109	0 (Uninhabited)	0 (Uninhabited)	0.01
41	Begusarai	Chak Began	VILLAGE	2218600	238108	53	528	0.06
42	Begusarai	Sanwak	VILLAGE	2218500	238107	8533	8636	3.77
43	Begusarai	Binodpur	VILLAGE	2218400	238106	0 (Uninhabited)	0 (Uninhabited)	0.02
44	Begusarai	Khamhar	VILLAGE	2217100	238093	5993	6904	8.19
45	Begusarai	Mohanpur Barari	VILLAGE	2216900	238091	818	922	0.26
46	Begusarai	Bandwar	VILLAGE	2219000	238112	9346	12943	8.31
47	Begusarai	Chak Parna	VILLAGE	2219100	238113	0 (Uninhabited)	0 (Uninhabited)	0.07
48	Begusarai	Ajhaur	VILLAGE	2219200	238114	5097	7365	4.53
49	Begusarai	Parna	VILLAGE	2219300	238115	5772	7192	3.44
50	Begusarai	Sherpur	VILLAGE	2219700	238119	1011	1570	0.73
51	Begusarai	Niman	VILLAGE	2219600	238118	4707	6647	3.05
52	Begusarai	Koria	VILLAGE	2216300	238085	1962	2850	0.74
53	Begusarai	Chhanpura	VILLAGE	2216600	238088	1328	1694	0.78
54	Begusarai	Haibatpur	VILLAGE	2216400	238086	2536	3279	1.53
55	Begusarai	Mohanpur	VILLAGE	2217000	238092	5504	6671	5.43
56	Begusarai	Chanpura	VILLAGE	2216800	238090	0 (Uninhabited)	0 (Uninhabited)	0.20
57	Begusarai	Mohanpur	VILLAGE	2216700	238089	0 (Uninhabited)	0 (Uninhabited)	0.49
58	Begusarai	Shamsuddinpur	VILLAGE	2227200	238152	0 (Uninhabited)	0 (Uninhabited)	0.04
59	Begusarai	Lodipur	VILLAGE	2227100	238151	763	1229	0.79
60	Begusarai	Chodda	VILLAGE	2226700	238147	2814	2246	0.90
61	Begusarai	Shahpur	VILLAGE	2227000	238150	6176	7106	4.15
62	Begusarai	Milki	VILLAGE	2221000	238128	331	714	0.35
63	Begusarai	Hamir Chak Milki	VILLAGE	2222400	238137	0 (Uninhabited)	0 (Uninhabited)	0.04
64	Begusarai	Bahdarpur	VILLAGE	2226800	238148	0 (Uninhabited)	0 (Uninhabited)	0.02
65	Begusarai	Shamsuddinpur	VILLAGE	2227300	238153	0 (Uninhabited)	0 (Uninhabited)	0.04
66	Begusarai	Hari Chak Milki	VILLAGE	2222700	238140	0 (Uninhabited)	0 (Uninhabited)	0.03
<b>TOTAL FOR BEGUSARAI C.D. BLOCK ( 64 VILLAGES, 1 N. NIGAM &amp; 1 CT)</b>						<b>305119</b>	<b>580613</b>	<b>181.49</b>
67	Barauni	Bihat (NP)	TOWN	2207100	801345	0 (Uninhabited)	47550	18.14
68	Barauni	Malhipur (CT)	CENSUS TOWN	2207000	238047	12,342	12439	8.97
69	Barauni	Nurpur (CT)	CENSUS TOWN	2210400	238048	5596	7202	0.66
70	Barauni	Babhanwan	VILLAGE	2203300	237967	4401	5183	3.94
71	Barauni	Ganga Prasad	VILLAGE	2202300	237961	3209	4181	1.95
72	Barauni	Amarpur	VILLAGE	2202400	237962	6114	8276	2.47
73	Barauni	Chckbal Sirinath	VILLAGE	2205700	237986	0 (Uninhabited)	0 (Uninhabited)	1.33

Sl.No.	CD_BLOCK	TOWN/VILLAGE NAMES	STATUS	CENSUS CODE (2001)	CENSUS CODE (2011)	TOTAL POPULATION 2001	TOTAL POPULATION 2011	AREA (in sqkm)
74	Barauni	Semaria	VILLAGE	2206700	237991	18938	25059	17.23
75	Barauni	Bishunpur Chand	VILLAGE	2210800	238028	1273	696	1.27
76	Barauni	Chak Balli	VILLAGE	2210700	238027	3376	4580	0.38
77	Barauni	Narayanpur	VILLAGE	2211400	238030	0 (Uninhabited)	0 (Uninhabited)	0.04
78	Barauni	Bhabhaur	VILLAGE	2211500	238035	155	1029	1.12
79	Barauni	Sabaura	VILLAGE	2211600	238036	1804	2485	0.10
80	Barauni	Sabaura	VILLAGE	2211700	238037	722	1110	0.05
81	Barauni	Siswa	VILLAGE	2212500	238045	759	1020	0.81
82	Barauni	Aimo Chak	VILLAGE	2212300	238043	102	390	0.23
83	Barauni	Sabaura	VILLAGE	2212100	238041	504	388	0.09
84	Barauni	Daulatpur	VILLAGE	2212200	238042	506	619	0.54
85	Barauni	Narayanpur	VILLAGE	2211000	238031	0 (Uninhabited)	0 (Uninhabited)	0.01
86	Barauni	Narayanpur	VILLAGE	2211100	238034	0 (Uninhabited)	0 (Uninhabited)	0.01
87	Barauni	Ibrahimpur	VILLAGE	2211300	238033	0 (Uninhabited)	0 (Uninhabited)	0.01
88	Barauni	Ibrahimpur	VILLAGE	2210600	238026	990	1456	0.16
89	Barauni	Rupaspur	VILLAGE	2212000	238040	1061	1123	1.12
90	Barauni	Mahna	VILLAGE	2210900	238029	4319	4303	1.28
91	Barauni	Hawaspur	VILLAGE	2207500	237996	1832	2428	0.46
92	Barauni	Singdaha	VILLAGE	2207700	237998	1800	2685	1.10
93	Barauni	Ladaura	VILLAGE	2208500	237006	1255	1626	0.40
94	Barauni	Semrauna	VILLAGE	2208600	237007	231	279	0.38
95	Barauni	Saidpur Hansa	VILLAGE	2209600	237017	397	342	0.03
96	Barauni	Bhaskara	VILLAGE	2209900	237020	192	465	0.04
97	Barauni	Lagauli	VILLAGE	2208700	237008	2217	3179	0.71
98	Barauni	Dholipur	VILLAGE	2208900	237010	220	247	0.86
99	Barauni	Fatehpur	VILLAGE	2209400	237015	232	798	0.02
100	Barauni	Telar	VILLAGE	2209300	238014	0 (Uninhabited)	0 (Uninhabited)	0.07
101	Barauni	Mosaedpur	VILLAGE	2209000	238011	3273	2514	0.63
102	Barauni	Dihpur	VILLAGE	2209100	238012	0 (Uninhabited)	0 (Uninhabited)	0.01
103	Barauni	Saidpur Hans	VILLAGE	2209800	238019	179	730	0.19
104	Barauni	Chak Aziz	VILLAGE	2209500	238016	0 (Uninhabited)	0 (Uninhabited)	0.04
105	Barauni	Milki Zamira	VILLAGE	2211800	238038	0 (Uninhabited)	0 (Uninhabited)	0.22
106	Barauni	Khutaun	VILLAGE	2209200	238013	0 (Uninhabited)	0 (Uninhabited)	0.02
107	Barauni	Gobindpur	VILLAGE	2211900	238039	3460	3805	2.08
108	Barauni	Papraur	VILLAGE	2207400	237995	8180	11200	2.55
109	Barauni	Zamira	VILLAGE	2210300	238024	1256	1608	1.34
110	Barauni	Deonah	VILLAGE	2210200	238023	0 (Uninhabited)	0 (Uninhabited)	0.28
111	Barauni	Makhopur	VILLAGE	2210100	238022	147	520	0.10
112	Barauni	Deonah	VILLAGE	2210000	238021	3091	3687	0.13
113	Barauni	Bakhatpur	VILLAGE	2207900	238000	1146	1380	0.63
114	Barauni	Bathauli	VILLAGE	2207800	237999	4477	5664	2.42
115	Barauni	Sultanpur	VILLAGE	2208000	238001	510	552	0.20
116	Barauni	Ninga	VILLAGE	2208400	238005	8683	11335	2.77
117	Barauni	Maida Babhangawan	VILLAGE	2208100	238002	8017	10014	5.82
118	Barauni	Kari Chak	VILLAGE	2203400	237968	1406	1413	0.18
119	Barauni	Chhapki	VILLAGE	2203500	237969	3462	5155	1.11
120	Barauni	Badh Mirzapur	VILLAGE	2203600	237970	288	587	0.57
121	Barauni	Sahuri	VILLAGE	2208200	238003	6196	7574	4.74
122	Barauni	Mobarakpur	VILLAGE	2203700	237971	3051	3697	0.98
123	Barauni	RampurBahaura	VILLAGE	2203800	237972	501	666	0.84
124	Barauni	Pipraur	VILLAGE	2207600	237997	435	383	1.00
125	Barauni	Asurari	VILLAGE	2203900	237973	4192	4988	4.51
126	Barauni	Rajaura Bhagwanpur	VILLAGE	2204300	237977	905	101	0.24
127	Barauni	Sograha	VILLAGE	2204600	237980	0 (Uninhabited)	0 (Uninhabited)	0.10
128	Barauni	Sograha Arazi	VILLAGE	2204500	237979	0 (Uninhabited)	0 (Uninhabited)	0.01
129	Barauni	Malti	VILLAGE	2204400	237978	2097	2885	2.98
130	Barauni	Sograha	VILLAGE	2203100	237965	0 (Uninhabited)	0 (Uninhabited)	0.04
131	Barauni	Malti	VILLAGE	2203200	237983	0 (Uninhabited)	0 (Uninhabited)	0.08
132	Barauni	Khem Karanpur	VILLAGE	2206400	237983	0 (Uninhabited)	0 (Uninhabited)	0.03
133	Barauni	Semaria	VILLAGE	2206500	237992	0 (Uninhabited)	0 (Uninhabited)	0.03
134	Barauni	Semaria	VILLAGE	2206600	237989	0 (Uninhabited)	0 (Uninhabited)	0.01
135	Barauni	Semaria	VILLAGE	2206800	237990	0 (Uninhabited)	0 (Uninhabited)	0.01
136	Barauni	Hajipur	VILLAGE	2204900	237982	4539	6171	0.18
137	Barauni	Chak Kakim	VILLAGE	2207300	237994	66	331	0.04
138	Barauni	Malti	VILLAGE	2207200	237993	0 (Uninhabited)	0 (Uninhabited)	0.02
139	Barauni	Mahammadpur Baro	VILLAGE	2204100	237975	0 (Uninhabited)	0 (Uninhabited)	0.09
140	Barauni	Pipra Dewas	VILLAGE	2204000	237974	7350	9643	4.30
141	Barauni	Kesabe	VILLAGE	2212400	238044	5266	6205	2.76
142	Barauni	Chak Ahmad	VILLAGE	2209700	238018	342	550	0.77
143	Barauni	Mirzapur Chand	VILLAGE	2208300	238004	1891	2385	1.04
144	Barauni	Telar	VILLAGE	2208800	238009	1960	2748	0.18
145	Barauni	Hajipur	VILLAGE	2204200	237976	64	460	0.34
<b>TOTAL FOR BARAUNI C.D. BLOCK ( 76 VILLAGES, 1 N. PARISHAD &amp; 2 CT )</b>						<b>160977</b>	<b>250089</b>	<b>112.63</b>
146	Teghra	Teghra (NP)	TOWN	2195100	801344	62248	56234	19.13
147	Teghra	Barauni (Nagar Parishad)	TOWN	2195200	801343	67957	71660	24.22
148	Teghra	HarirampurJadu	VILLAGE	2198600	237926	0 (Uninhabited)	0 (Uninhabited)	0.17
149	Teghra	Nipania	VILLAGE	2198700	237927	0 (Uninhabited)	0 (Uninhabited)	0.02

259  
263

Sl.No.	CD_BLOCK	TOWN/VILLAGE NAMES	STATUS	CENSUS CODE (2001)	CENSUS CODE (2011)	TOTAL POPULATION 2001	TOTAL POPULATION 2011	AREA (in sqkm)
150	Teghra	Ehiyapur	VILLAGE	2198800	237928	0 (Uninhabited)	0 (Uninhabited)	0.06
151	Teghra	Salempur Baro	VILLAGE	2199200	237932	0 (Uninhabited)	0 (Uninhabited)	0.13
152	Teghra	Chak Surjai	VILLAGE	2199100	237931	0 (Uninhabited)	0 (Uninhabited)	0.17
153	Teghra	Mirzapur Anman	VILLAGE	2199000	237930	0 (Uninhabited)	0 (Uninhabited)	0.61
154	Teghra	Chak Saidu	VILLAGE	2196400	237908	0 (Uninhabited)	0 (Uninhabited)	0.70
155	Teghra	Makhdumpur	VILLAGE	2196000	237904	0 (Uninhabited)	0 (Uninhabited)	0.02
156	Teghra	Barauni	VILLAGE	2195700	237901	19786	24509	11.91
157	Teghra	Harpur	VILLAGE	2200400	237942	0 (Uninhabited)	0 (Uninhabited)	0.27
158	Teghra	Parsotimpur	VILLAGE	2200300	237941	0 (Uninhabited)	0 (Uninhabited)	0.03
159	Teghra	Malti	VILLAGE	2200000	237939	0 (Uninhabited)	0 (Uninhabited)	0.06
160	Teghra	Shasistabad	VILLAGE	2199900	237938	0 (Uninhabited)	0 (Uninhabited)	0.05
161	Teghra	Saistabad	VILLAGE	2199800	237937	0 (Uninhabited)	0 (Uninhabited)	0.06
162	Teghra	Saistabad	VILLAGE	2199700	237936	0 (Uninhabited)	0 (Uninhabited)	0.32
163	Teghra	Pipra Dodraj	VILLAGE	2201900	237957	3468	4548	2.07
164	Teghra	Faridipur	VILLAGE	2202000	237958	1843	2614	0.81
165	Teghra	Amwa urf Khaje Jahanpur	VILLAGE	2201800	237956	3870	4852	3.59
166	Teghra	Nonpur	VILLAGE	2202100	237959	3339	4262	3.49
167	Teghra	Kamalpur Darab	VILLAGE	2201300	237951	0 (Uninhabited)	82	0.01
168	Teghra	Tulsipur	VILLAGE	2201200	237950	0 (Uninhabited)	59	0.05
169	Teghra	Tulsipur	VILLAGE	2201500	237953	1255	1427	1.82
170	Teghra	Chak Hafiz	VILLAGE	2201400	237952	15	19	0.04
171	Teghra	Chilhai	VILLAGE	2201700	237955	3015	4135	1.67
172	Teghra	Chak Alabaksh	VILLAGE	2200800	237946	424	610	0.20
173	Teghra	Khizar Chak	VILLAGE	2200900	237947	1101	1397	0.27
174	Teghra	Banhara	VILLAGE	2200700	237945	1424	1841	0.42
175	Teghra	Abdul Rahim Chak	VILLAGE	2201000	237948	0 (Uninhabited)	0 (Uninhabited)	0.18
176	Teghra	Alapur	VILLAGE	2200500	237944	1441	950	0.18
177	Teghra	Dhankaul	VILLAGE	2200500	237943	4438	6267	2.92
178	Teghra	Kirtaul	VILLAGE	2201100	237949	2355	3501	3.02
179	Teghra	Sadikpur	VILLAGE	2195600	237900	0 (Uninhabited)	0 (Uninhabited)	0.17
180	Teghra	Rasulpur	VILLAGE	2195400	237898	7	92	0.01
181	Teghra	Tulsipur	VILLAGE	2195300	237897	0 (Uninhabited)	0 (Uninhabited)	0.03
182	Teghra	Tulsipur	VILLAGE	2195500	237899	0 (Uninhabited)	0 (Uninhabited)	0.01
183	Teghra	Bariarpur	VILLAGE	2195200	237896	4416	4773	0.94
184	Teghra	Chak Abubakar	VILLAGE	2199400	237933	584	377	0.02
185	Teghra	Kadir Chak	VILLAGE	2199500	237934	1415	2188	0.06
186	Teghra	Rajdevpur	VILLAGE	2199600	237935	324	248	0.04
187	Teghra	Goura	VILLAGE	2195100	237895	53092	19494	7.57
<b>TOTAL FOR TEGHRA C.D. BLOCK ( 40 VILLAGES, 1 N PARISHAD &amp; 1 N. PANCHEYET )</b>						<b>237817</b>	<b>216149</b>	<b>87.55</b>
188	Dandari	Rajapur	VILLAGE	2237300	238250	4641	5760	1.66
<b>TOTAL FOR DANDARI C.D. BLOCK ( 1 VILLAGE )</b>						<b>4641</b>	<b>5760</b>	<b>1.66</b>
189	Birpur	Naula	VILLAGE	2212900	238051	12875	15787	8.07
190	Birpur	Parra	VILLAGE	2215600	238078	4312	5397	2.71
191	Birpur	Fazilpur	VILLAGE	2216100	238083	0 (Uninhabited)	122	2.63
192	Birpur	Muradpur	VILLAGE	2215800	238080	2452	2920	2.45
193	Birpur	Birpur	VILLAGE	2213600	238058	14386	18113	7.84
194	Birpur	Arazi Panapur	VILLAGE	2214000	238062	0 (Uninhabited)	0 (Uninhabited)	0.01
195	Birpur	Arazi Panapur	VILLAGE	2214300	238061	0 (Uninhabited)	939	0.01
196	Birpur	Arazi Panapur	VILLAGE	2214200	238064	0 (Uninhabited)	0 (Uninhabited)	0.01
197	Birpur	Arazi Panapur	VILLAGE	2214100	238063	0 (Uninhabited)	0 (Uninhabited)	0.00
198	Birpur	Saraujja	VILLAGE	2215500	238077	5184	7141	5.45
199	Birpur	Arazi Rasalpur Pakdi	VILLAGE	2213700	238059	0 (Uninhabited)	0 (Uninhabited)	0.55
200	Birpur	Arazi Rasalpur Pakdi	VILLAGE	2213800	238060	0 (Uninhabited)	0 (Uninhabited)	0.02
201	Birpur	Arazi Panapur	VILLAGE	2213900	238069	0 (Uninhabited)	174	0.10
202	Birpur	Mozafra	VILLAGE	2214400	238066	3667	4875	0.25
203	Birpur	Bhawanandpur	VILLAGE	2214600	238068	7275	9313	1.27
204	Birpur	Rajapur	VILLAGE	2215000	238072	58	247	0.02
205	Birpur	Rajapur	VILLAGE	2215100	238073	0 (Uninhabited)	0 (Uninhabited)	0.03
206	Birpur	Rajapur	VILLAGE	2215200	238074	0 (Uninhabited)	0 (Uninhabited)	0.19
207	Birpur	Rajapur	VILLAGE	2215300	238075	0 (Uninhabited)	0 (Uninhabited)	0.15
208	Birpur	Rajapur	VILLAGE	2214900	238071	766	875	0.03
209	Birpur	Rajapur	VILLAGE	2214800	238070	352	392	0.51
210	Birpur	Dihpur	VILLAGE	2213000	238052	4753	6455	2.78
211	Birpur	Ganharpur	VILLAGE	2212700	238049	4507	6150	3.73
212	Birpur	Hariharpur	VILLAGE	2213200	238054	94	112	0.15
213	Birpur	Bahbalpur	VILLAGE	2213300	238055	4019	4957	1.89
214	Birpur	Fazilpur	VILLAGE	2216000	238082	1535	1842	1.89
215	Birpur	Gobind Rampur	VILLAGE	2215900	238081	0 (Uninhabited)	159	0.45
216	Birpur	Lachhimpur	VILLAGE	2215700	238079	910	1250	0.64
217	Birpur	Barajpura	VILLAGE	2213100	238053	750	986	0.66
218	Birpur	Pipra Dodraj	VILLAGE	2213500	238057	62	188	0.06
219	Birpur	Gobind Rampur	VILLAGE	2213400	238056	0 (Uninhabited)	0 (Uninhabited)	0.08
<b>TOTAL FOR BIRPUR C.D. BLOCK ( 31 VILLAGES )</b>						<b>67957</b>	<b>88394</b>	<b>44.63</b>
220	Naokothe	Tekanpura	VILLAGE	2230300	238184	1300	1129	3.46
221	Naokothe	Bahadurpur	VILLAGE	2230100	238182	0 (Uninhabited)	0 (Uninhabited)	0.03
222	Naokothe	Bahadurpur	VILLAGE	2230200	238183	10	419	0.01
223	Naokothe	Chhatauna	VILLAGE	2228400	238165	3246	3672	2.02

258  
262

Sl.No.	CD_BLOCK	TOWN/VILLAGE NAMES	STATUS	CENSUS CODE (2001)	CENSUS CODE (2011)	TOTAL POPULATION 2001	TOTAL POPULATION 2011	AREA (In sqkm)
224	Naokothi	Kamalpur	VILLAGE	2229900	238180	217	304	0.25
225	Naokothi	Abbupur	VILLAGE	2229700	238178	0 (Uninhabited)	0 (Uninhabited)	0.02
226	Naokothi	Kamalpur	VILLAGE	2229500	238176	0 (Uninhabited)	0 (Uninhabited)	0.01
227	Naokothi	Ibrahimpur	VILLAGE	2229800	238179	0 (Uninhabited)	0 (Uninhabited)	0.01
228	Naokothi	Chak Muzaffar	VILLAGE	2228000	238161	1552	2174	0.98
229	Naokothi	Naokothi	VILLAGE	2228300	238164	8293	10370	4.30
230	Naokothi	Dafarpur	VILLAGE	2230000	238181	3919	5124	3.65
231	Naokothi	Abbupur	VILLAGE	2229600	238177	1180	1471	0.88
<b>TOTAL FOR NAOKOTHI C.D. BLOCK ( 12 VILLAGES )</b>						<b>19717</b>	<b>24663</b>	<b>15.63</b>
232	Bhagwanpur	Mamapari	VILLAGE	2175400	237697	93	636	0.14
233	Bhagwanpur	Jokia	VILLAGE	2174200	237685	3910	4634	5.10
234	Bhagwanpur	Badhatpur	VILLAGE	2175700	237700	27	44	0.13
235	Bhagwanpur	Mirzapur	VILLAGE	2175600	237699	32	345	0.58
236	Bhagwanpur	Telan	VILLAGE	2175900	237702	1761	1580	0.84
237	Bhagwanpur	Bhithsari	VILLAGE	2175300	237669	2832	3856	1.61
238	Bhagwanpur	Arazi Rasalpur Mahesh	VILLAGE	2174500	237688	135	450	0.07
239	Bhagwanpur	Rasalpur	VILLAGE	2174300	237686	2233	2925	3.86
240	Bhagwanpur	Damodarpur	VILLAGE	2173800	237681	3917	5189	1.34
241	Bhagwanpur	Kataria	VILLAGE	2174100	237684	1253	1764	0.78
242	Bhagwanpur	Nurpur	VILLAGE	2174000	237683	4135	5628	1.57
243	Bhagwanpur	Arazi Auganhingu	VILLAGE	2174600	237687	583	541	0.05
244	Bhagwanpur	Pasopur	VILLAGE	2173900	237682	2517	3178	2.92
245	Bhagwanpur	Arazi Purkhotimpur	VILLAGE	2174700	237690	38	719	0.02
246	Bhagwanpur	Dahia	VILLAGE	2174900	237692	2413	2630	4.68
247	Bhagwanpur	Maliatauri	VILLAGE	2175500	237698	0 (Uninhabited)	0 (Uninhabited)	0.06
248	Bhagwanpur	Telan	VILLAGE	2175800	237701	0 (Uninhabited)	0 (Uninhabited)	0.08
<b>TOTAL FOR BHAGWANPUR C.D. BLOCK ( 17 VILLAGES )</b>						<b>25879</b>	<b>34119</b>	<b>23.83</b>
249	Matihani	Sonapur	VILLAGE	2258100	238457	11929	15754	6.38
250	Matihani	Ramdiri	VILLAGE	2255100	238427	0 (Uninhabited)	0 (Uninhabited)	0.05
251	Matihani	Ramdiri	VILLAGE	2255200	238428	0 (Uninhabited)	0 (Uninhabited)	0.04
252	Matihani	Ramdiri	VILLAGE	2255000	238426	293	363	0.10
253	Matihani	Ramdiri	VILLAGE	2255400	238430	5389	6568	3.21
254	Matihani	Mahazi Bhawanandpur	VILLAGE	2254800	238424	0 (Uninhabited)	0 (Uninhabited)	0.03
255	Matihani	Ramdiri	VILLAGE	2254900	238425	4723	6712	3.09
256	Matihani	Sihman Barari Bandobasti	VILLAGE	2255600	238432	2665	0 (Uninhabited)	14.47
257	Matihani	Sihman Karari	VILLAGE	2255700	238433	1142	2014	6.10
258	Matihani	Pathua Barari	VILLAGE	2256100	238437	0 (Uninhabited)	0 (Uninhabited)	0.80
259	Matihani	Sirnia Barari	VILLAGE	2256000	238436	0 (Uninhabited)	0 (Uninhabited)	3.66
260	Matihani	Sirnia	VILLAGE	2256200	238438	0 (Uninhabited)	0 (Uninhabited)	2.29
261	Matihani	Jafarpur	VILLAGE	2255900	238435	0 (Uninhabited)	0 (Uninhabited)	0.11
262	Matihani	Chak	VILLAGE	2256300	238439	0 (Uninhabited)	0 (Uninhabited)	6.72
263	Matihani	Chak Bhelu	VILLAGE	2256400	238440	0 (Uninhabited)	0 (Uninhabited)	0.25
264	Matihani	Nayagaon	VILLAGE	2256500	238441	0 (Uninhabited)	0 (Uninhabited)	3.76
265	Matihani	Chhitraur	VILLAGE	2257500	238451	0 (Uninhabited)	0 (Uninhabited)	0.24
266	Matihani	Khurampur Chakor	VILLAGE	2257400	238450	5954	7127	2.71
267	Matihani	Balahpur	VILLAGE	2256600	238442	10323	12450	10.20
268	Matihani	Jalalpur	VILLAGE	2257300	238449	1107	1227	1.50
269	Matihani	Saidpur Khalsa	VILLAGE	2257200	238448	975	994	0.06
270	Matihani	Saidpur Aima	VILLAGE	2256800	238444	595	280	0.07
271	Matihani	Saidpur Khalsa	VILLAGE	2256700	238443	0 (Uninhabited)	0 (Uninhabited)	0.41
272	Matihani	Rampur	VILLAGE	2256900	238445	1430	1798	0.86
273	Matihani	Saidpur Khalsa	VILLAGE	2257000	238446	1884	1679	0.05
274	Matihani	Saidpur Aima	VILLAGE	2257100	238447	2146	3952	0.45
275	Matihani	Gudarganwan	VILLAGE	2257900	238455	3127	3603	2.39
276	Matihani	Mahammadpur Gautam	VILLAGE	2258500	238461	1403	1354	1.85
277	Matihani	Mahammadpur Mani	VILLAGE	2258400	238460	708	1436	0.98
278	Matihani	Lalpur	VILLAGE	2258700	238463	1528	1933	0.62
279	Matihani	Safapur	VILLAGE	2258600	238462	3414	4568	1.96
280	Matihani	Dariapur	VILLAGE	2258200	238458	5733	8426	1.12
281	Matihani	Ramdiri	VILLAGE	2255500	238431	18633	21323	49.09
282	Matihani	Manija	VILLAGE	2257700	238453	5738	7440	4.12
283	Matihani	Bakhadda	VILLAGE	2257800	238454	2197	3418	2.53
284	Matihani	Matihani	VILLAGE	2257600	238452	20808	24847	6.84
285	Matihani	Sihman Barari	VILLAGE	2255800	238434	4341	3223	13.32
286	Matihani	Hanspur	VILLAGE	2258000	238456	0 (Uninhabited)	0 (Uninhabited)	0.09
<b>TOTAL FOR MATIHANI C.D. BLOCK ( 38 VILLAGES )</b>						<b>118185</b>	<b>142489</b>	<b>152.52</b>

257  
261